

# Site Plans:

## Thanet Coast Project - Public Events 2023

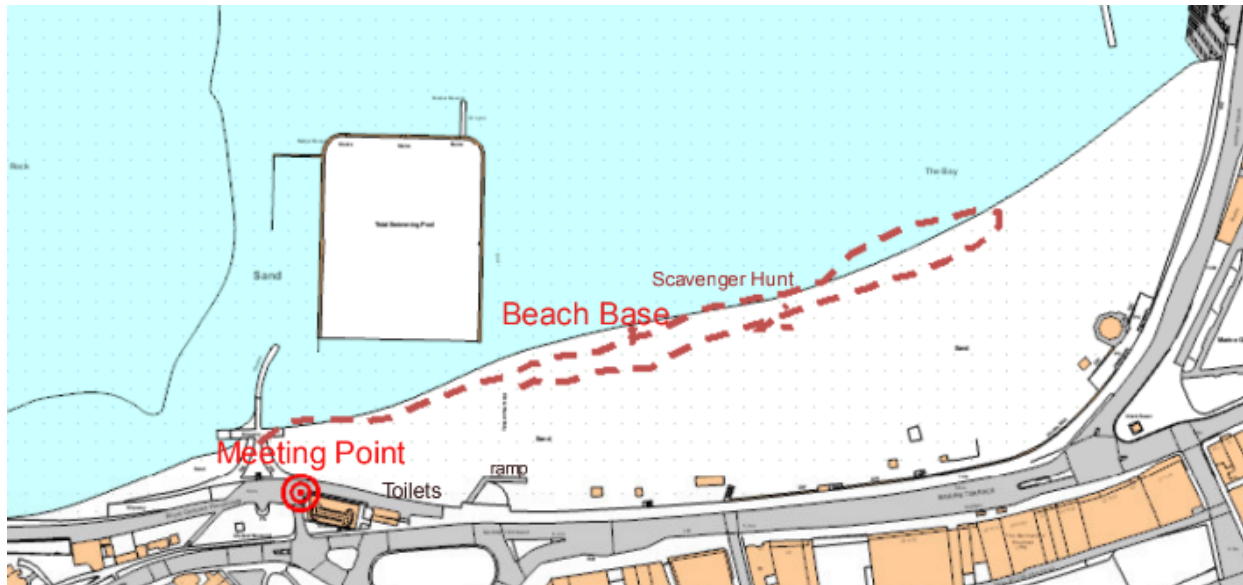
### Great Eggcase/Scavenger Hunts/Coastal Treasure Trails

**Margate Main Sands** (CT9 1XN) Meeting Point - besides Nayland Rock Shelter; Parking is local car parks/streets (Station/Arlington/Dreamland); Search along high tide strandline; art near base; toilet by shelter

**Tue 4 April, 2pm = Great Eggcase & Scavenger Hunt**

**Tue 30 May, 2pm = Coastal Treasure Trail**

**Tue 24 Oct, 2pm = Scavenger Hunt**

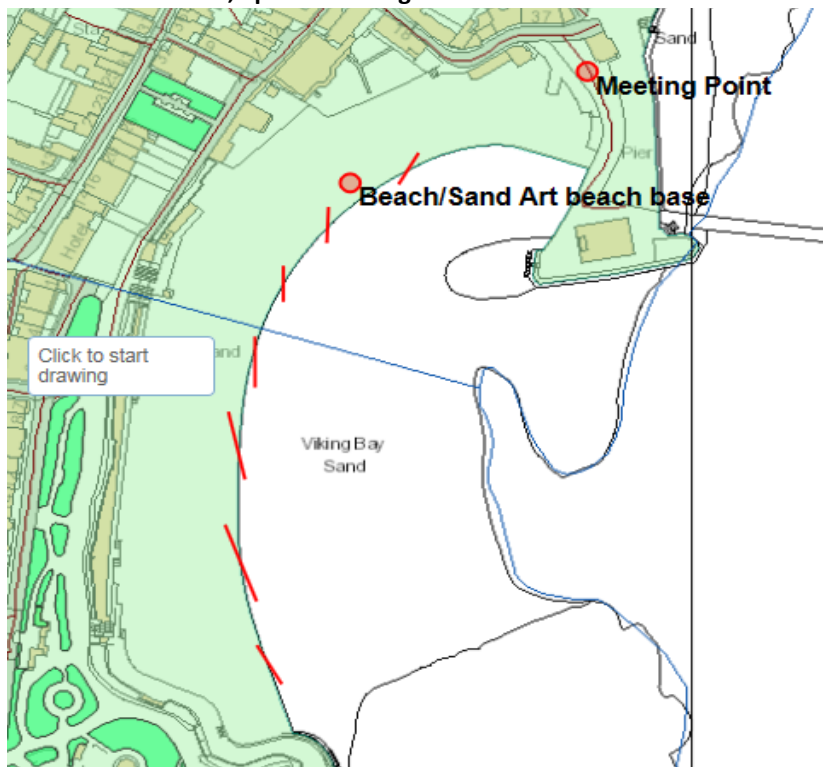


© Crown copyright and database rights Ordnance Survey 100018261

**Viking Bay, Broadstairs** (CT10 1EU)

Meeting in Harbour, outside harbour office; beach base. Search along high tide strandline; art near base; harbour toilets near meeting point.

- **Wed 5 April, 2pm = Great Eggcase & Scavenger Hunt**
- **Wed 31 May, 2pm = Coastal Treasure Trail**
- **Wed 25 Oct, 2pm = Scavenger Hunt**

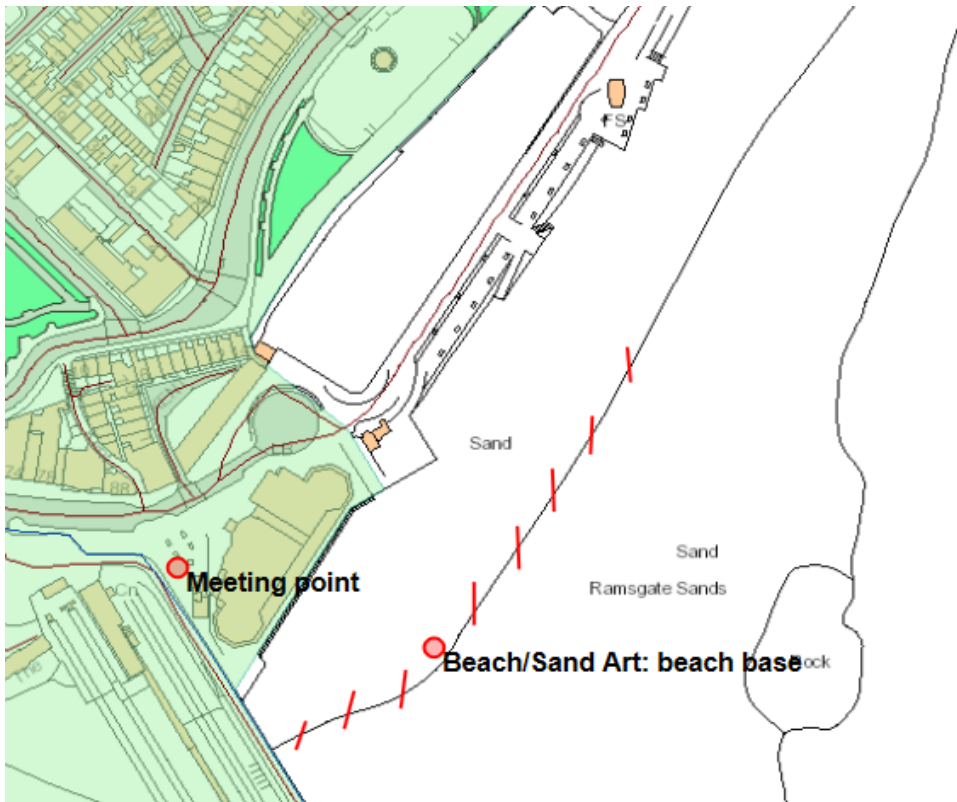


© Crown copyright and database rights Ordnance Survey 100018261

## Ramsgate Main Sands (CT11 8LP)

Meeting by obelisk near pavilion; beach base & search along strandline & beach; art on sand near base; toilets near meeting point.

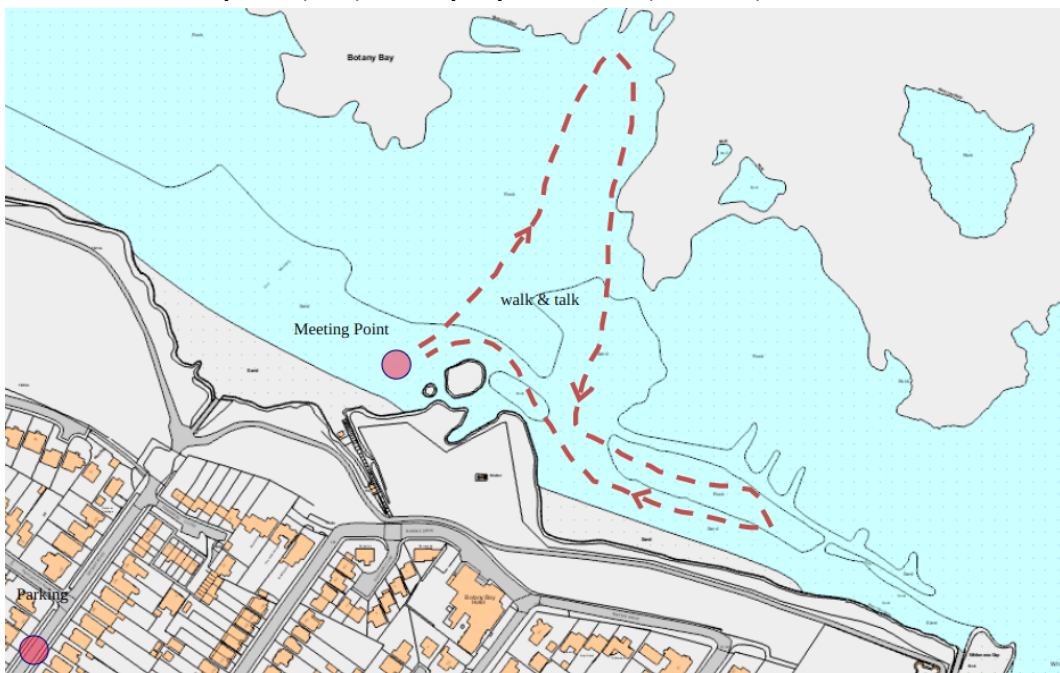
- **Thur 6 April, 2pm = Great Eggcase & Scavenger Hunt**
- **Thur 1 June, 2pm = Coastal Treasure Trail**
- **Thur 26 Oct, 2pm = Scavenger Hunt**



© Crown copyright and database rights Ordnance Survey 100018261

## Seaweed & Their Secrets – Walk & Talks (3 events x 2 hours)

- **Wed 10 May, 9am (2hrs) - Botany Bay, Broadstairs (CT10 3LG)** Local parking or at Palm Bay; temporary toilets at top of steps.



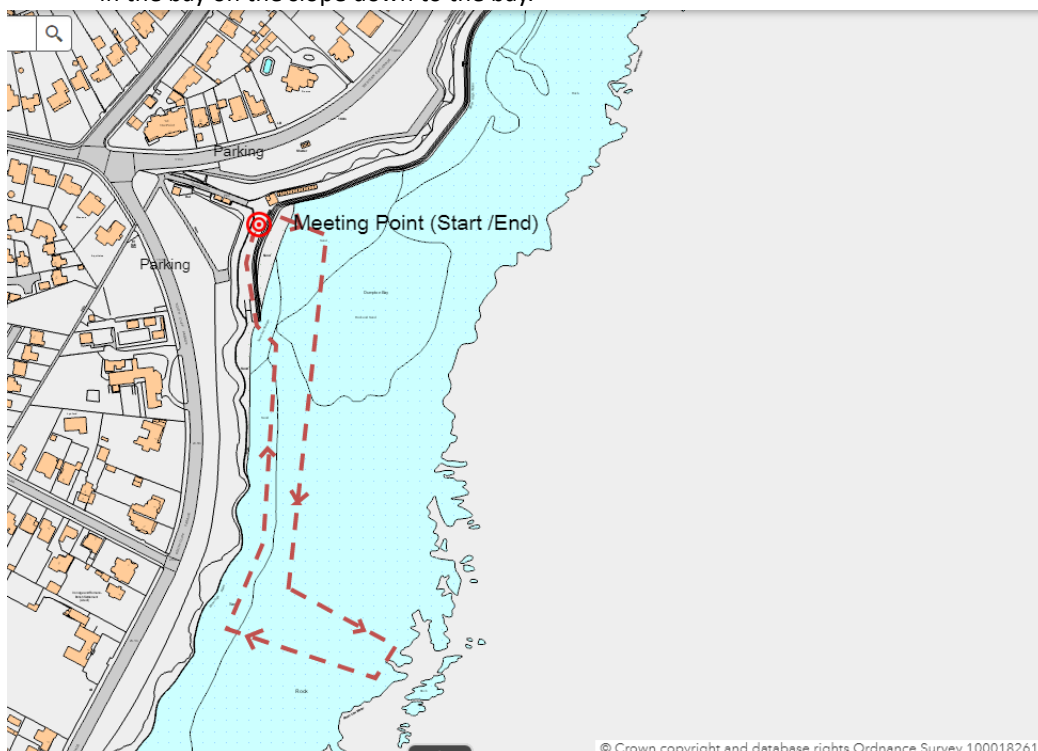
© Crown copyright and database rights Ordnance Survey 100018261

- **Tue 11 July, 12pm (2hrs) - Walpole Bay, Margate (CT9 3HF)** Meeting on beach; nearby parking on lower promenade; but toilets further away Oval/BowlingClub.



© Crown copyright and database rights Ordnance Survey 100018261

- **Tue 5 Sept, 9am (2hrs) - Dumpton Gap, Broadstairs (CT10 1TA)** Meeting on Beach; parking on local roads; toilets available in the bay on the slope down to the bay.



© Crown copyright and database rights Ordnance Survey 100018261

© Crown copyright and database rights Ordnance Survey 100018261

## The White Cliffs of Kingsgate (2 Events, 2 hours)

- Fri 9 June, 10am - Kingsgate Bay, Botany Bay to Foreness Point return
- Wed 23 August, 9.30am - Kingsgate Bay, Botany Bay to Foreness Point return



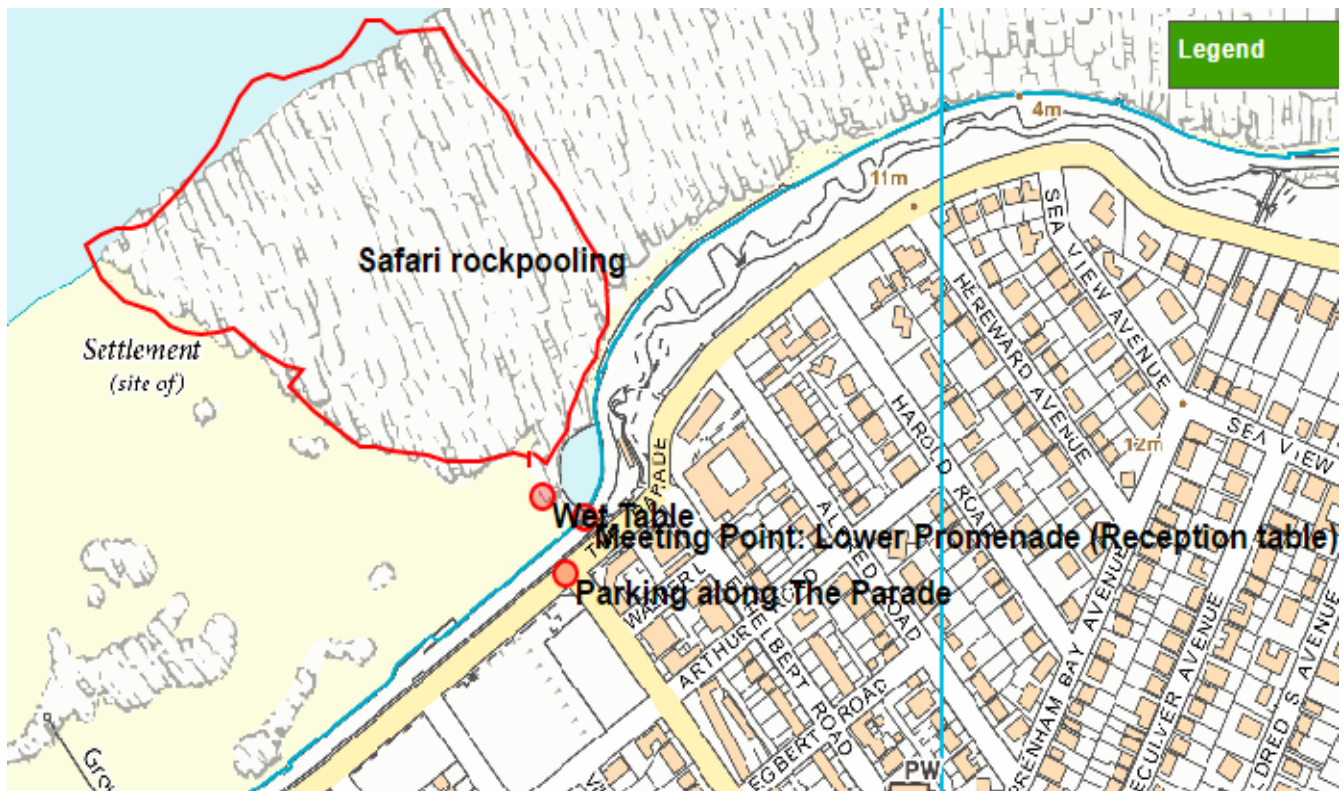
© Crown copyright and database rights Ordnance Survey 100018261

Note: Parking advice arranged with Capt. Digby PH for early mornings - and to avoid parking issues in Kingsgate.



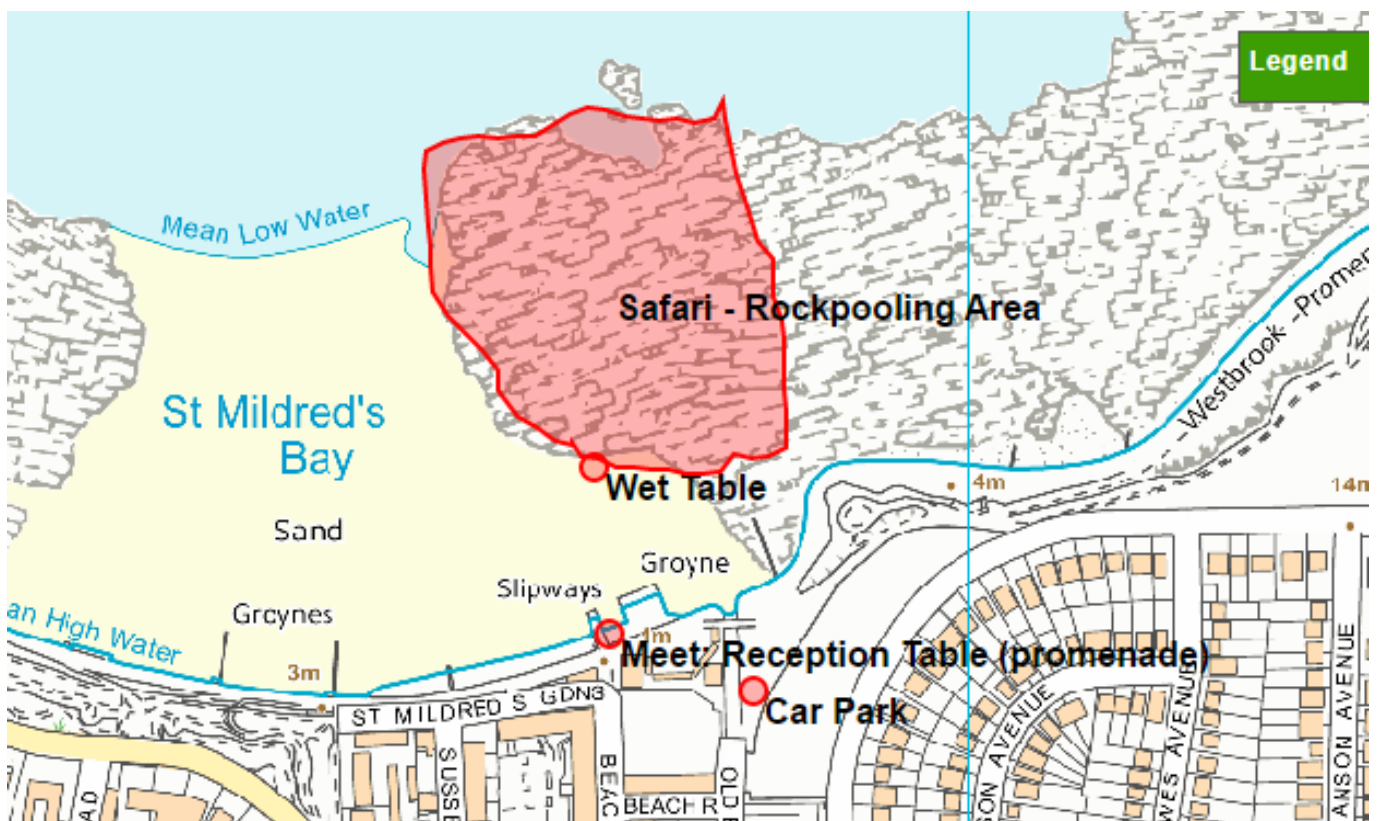
## Site Plans: Summer Seashore Safaris 2023 (all 2 hours)

- Sat **22 July 9am** - **Minnis Bay**, Birchington (CT7 9QP)
- Mon **21 Aug, 9am**



© Crown copyright and database rights Ordnance Survey 100018261

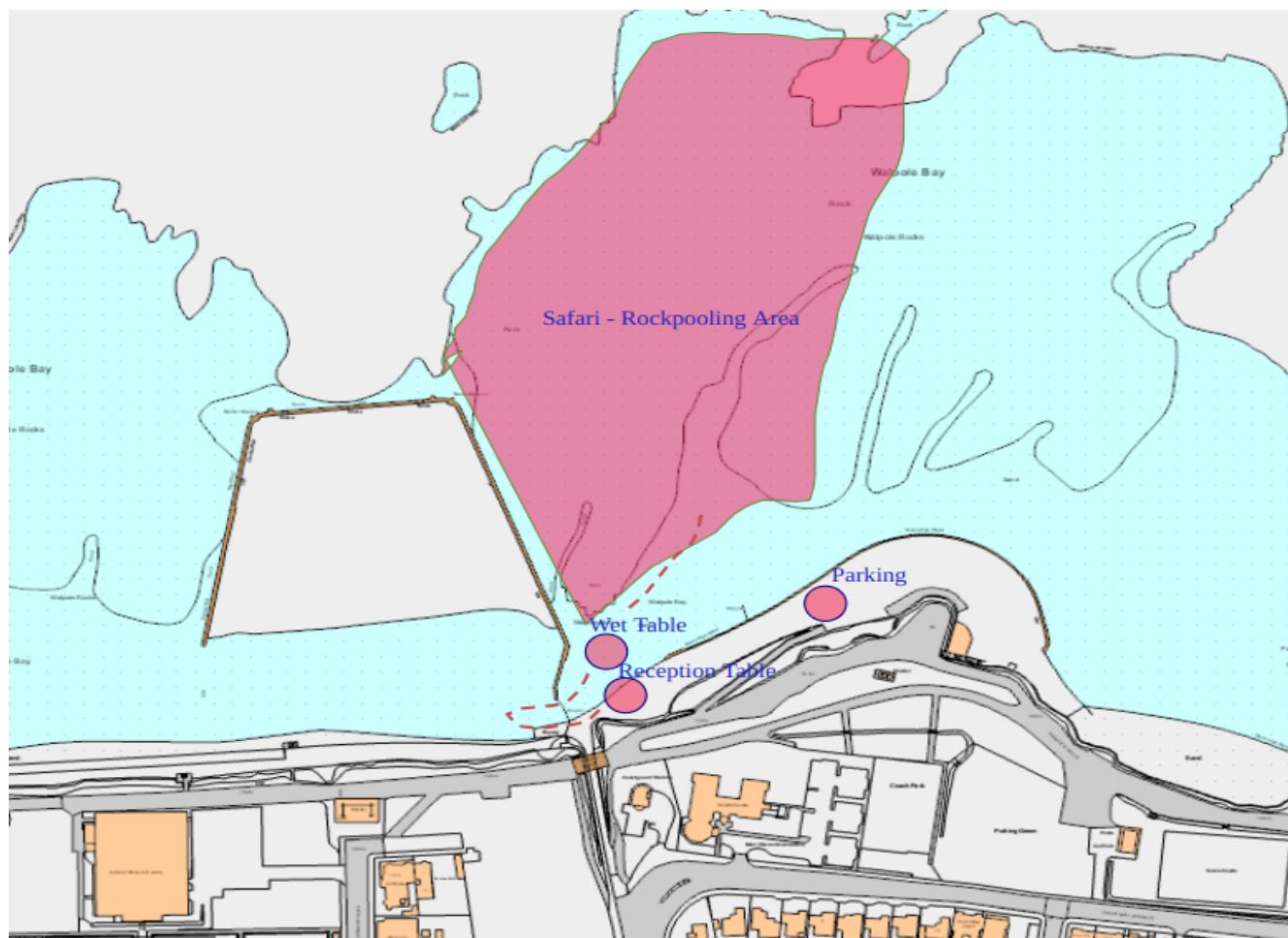
- Tue **23 July, 9am** - **St Mildred's Bay** (CT8 8TP)



© Crown copyright and database rights Ordnance Survey 100018261

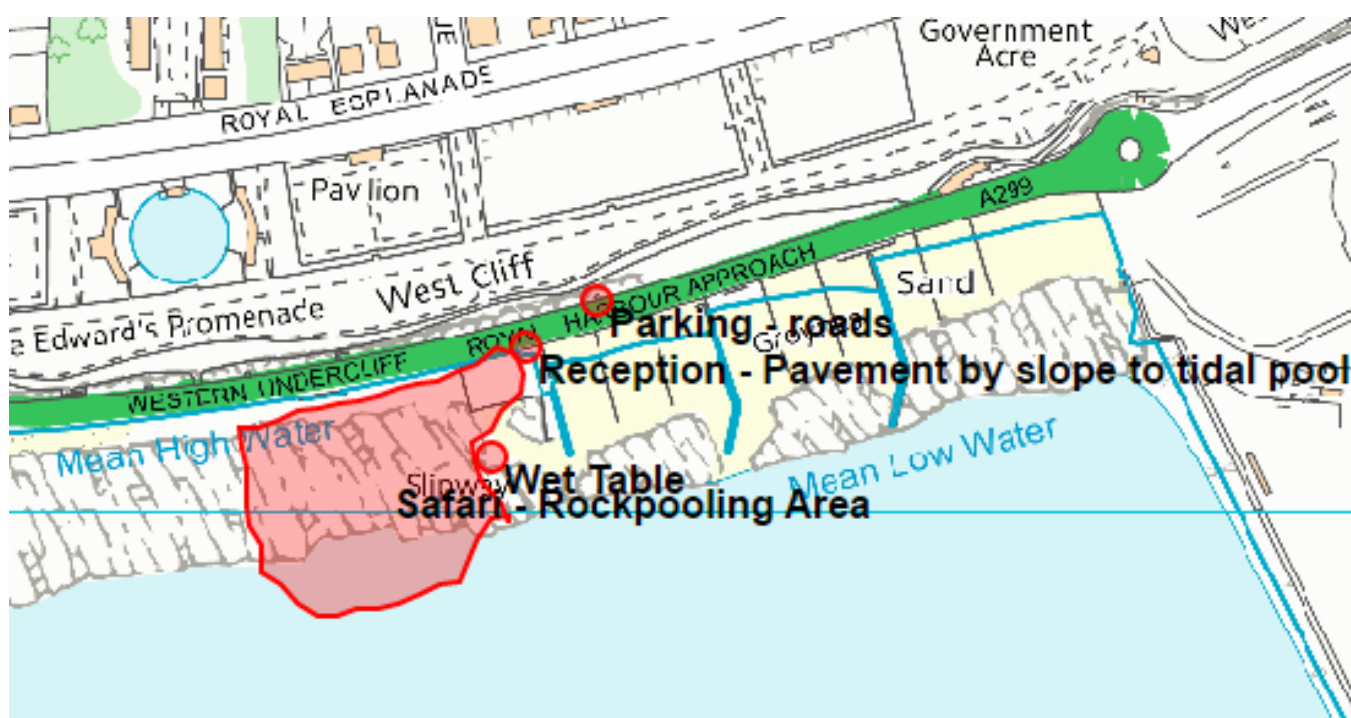
## Walpole Bay, Cliftonville (CT9 3HF)

- Mon **24 July, 10am**
- tbc - **Wed 2 Aug, 7pm** (*evening event*)
- Tue **22 Aug, 9am**



© Crown copyright and database rights Ordnance Survey 100018261

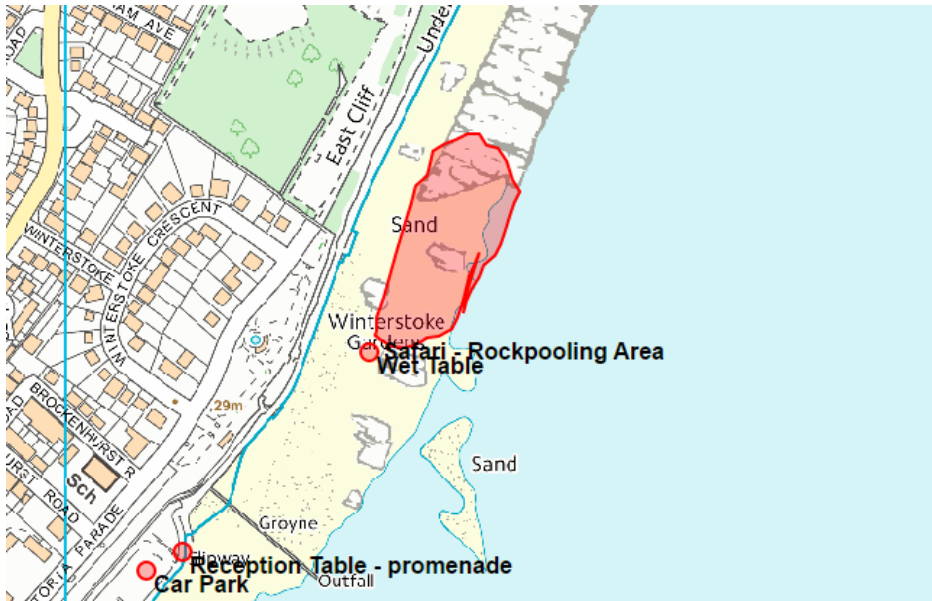
- Wed **25 July, 10.30am - Western Undercliff, Ramsgate (CT11 9PH)**



© Crown copyright and database rights Ordnance Survey 100018261

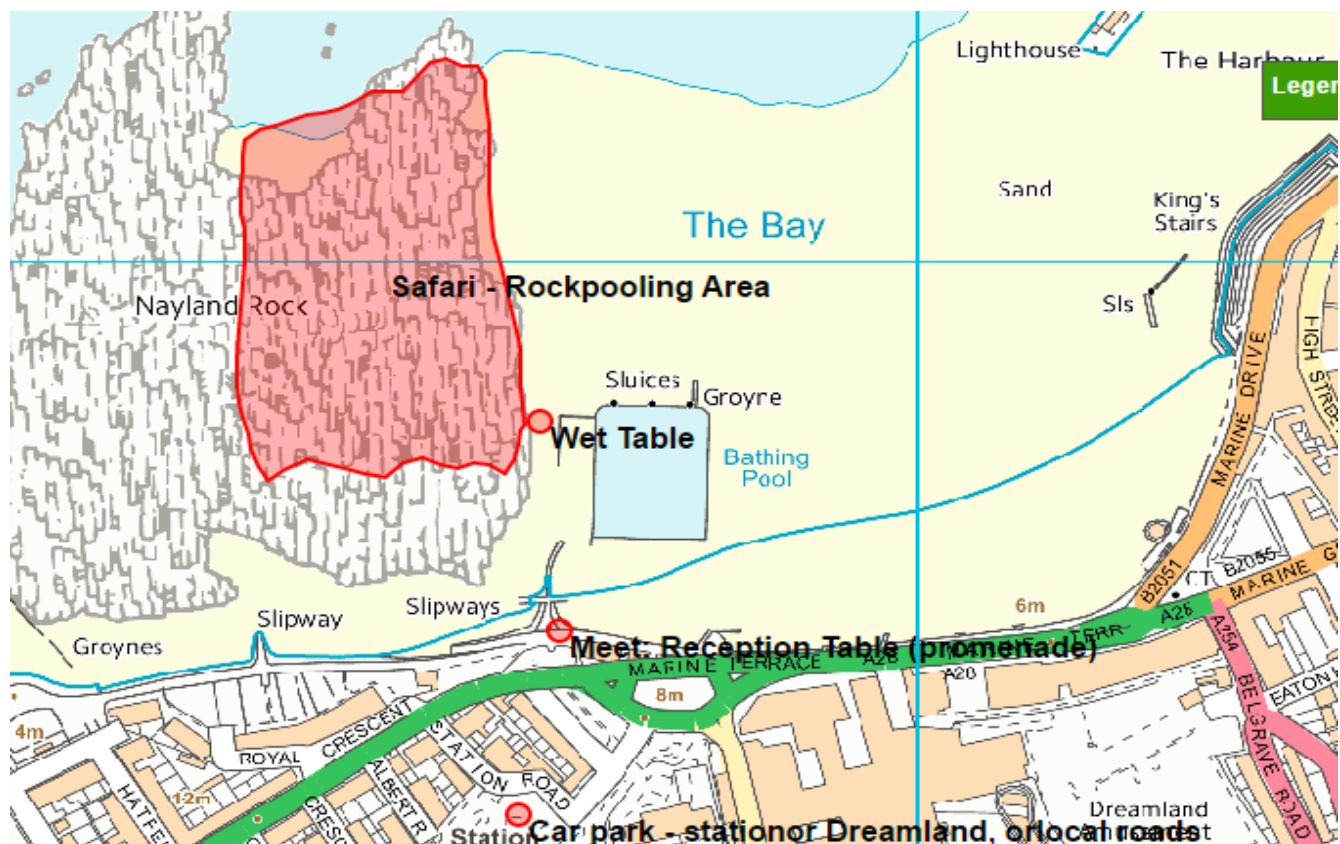


- tbc - Tue **1 August, 6pm - Eastcliff, Ramsgate** (CT11 8DG)



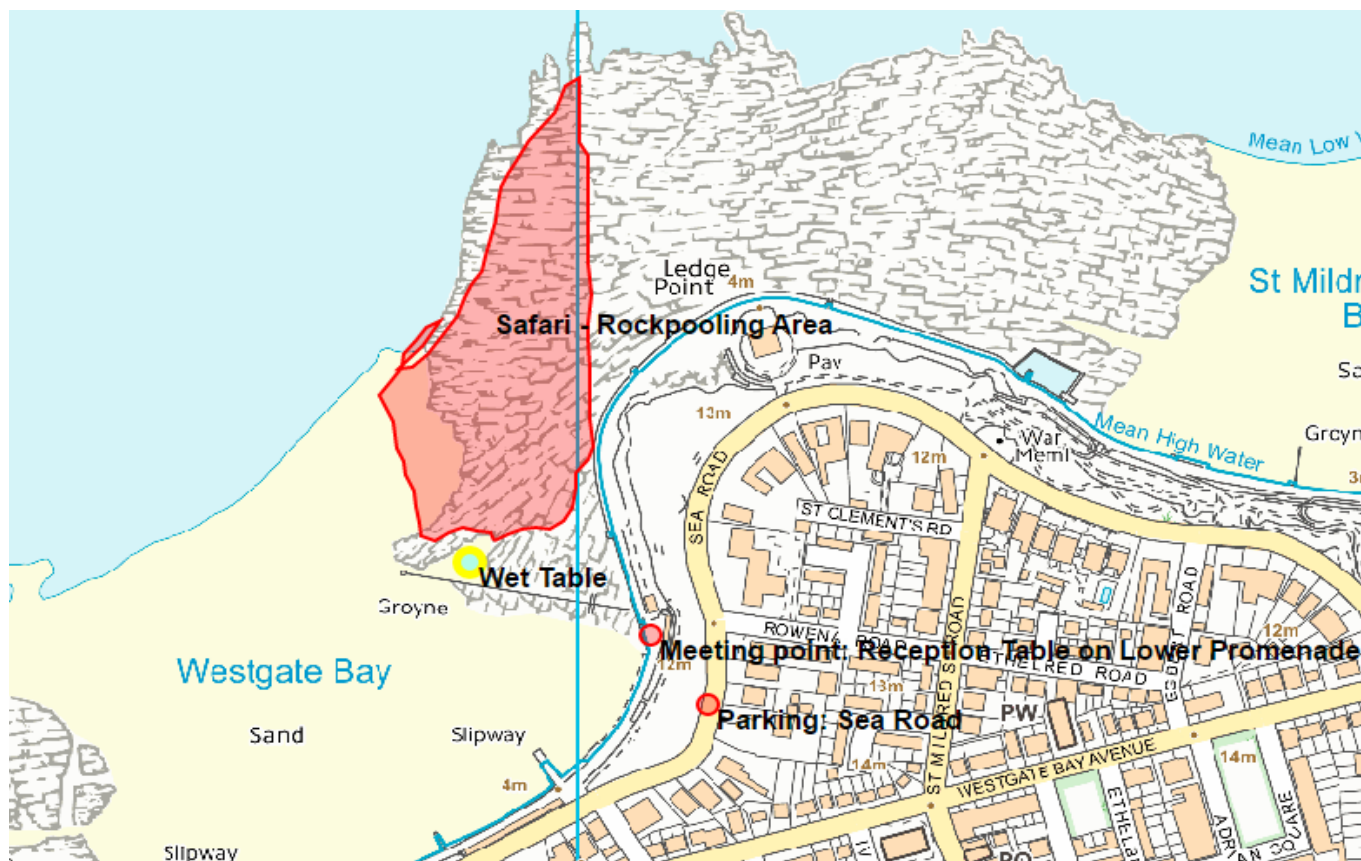
© Crown copyright and database rights Ordnance Survey 100018261

- tbc - Sat **5 Aug, 9am - Margate** Main Sands - Nayland Rock (CT9 1XN)



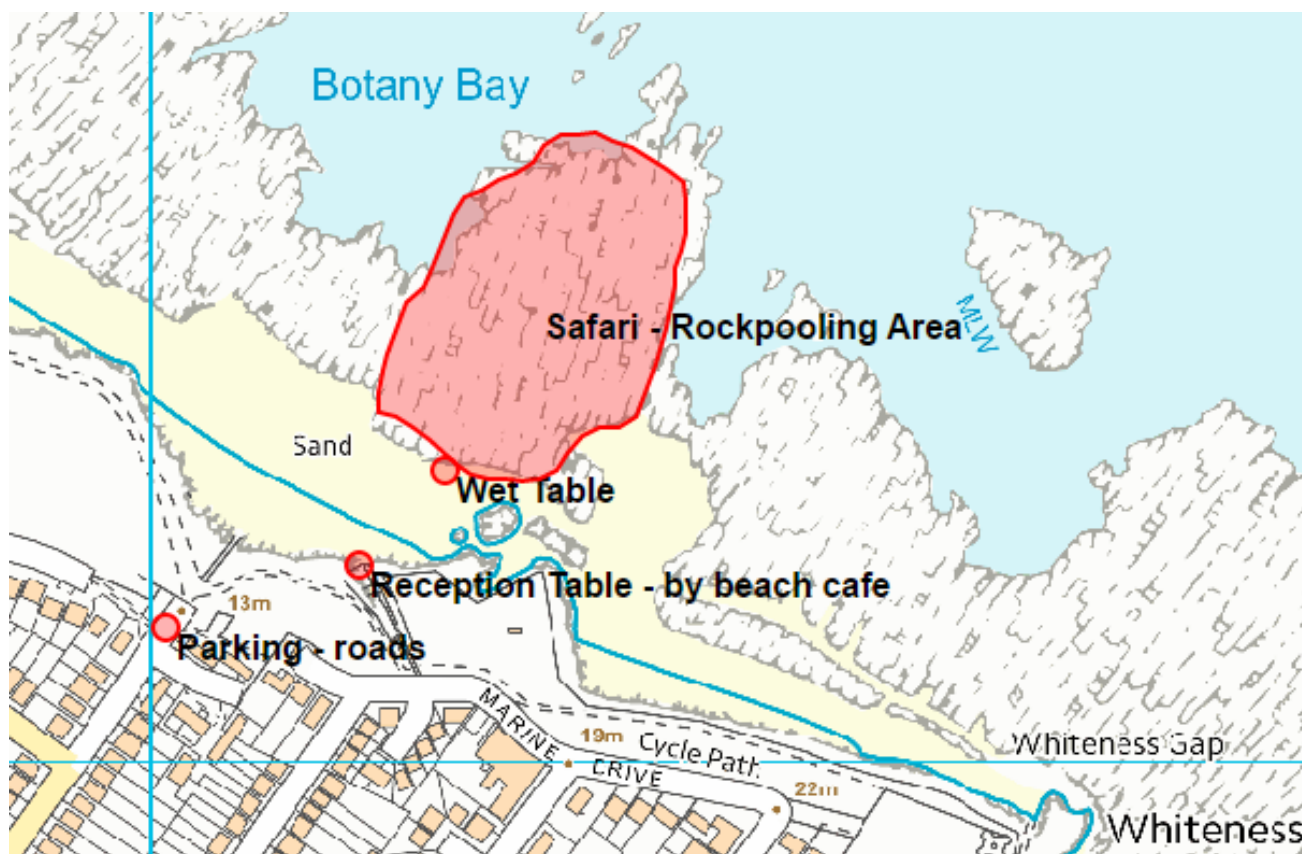
© Crown copyright and database rights Ordnance Survey 100018261

- tbc - Sun **6 Aug, 9am - West Bay**, Westgate (CT8 8QZ)



© Crown copyright and database rights Ordnance Survey 100018261

- tbc - Mon **7 Aug, 10am - Botany Bay**, Broadstairs (CT10 3LG)

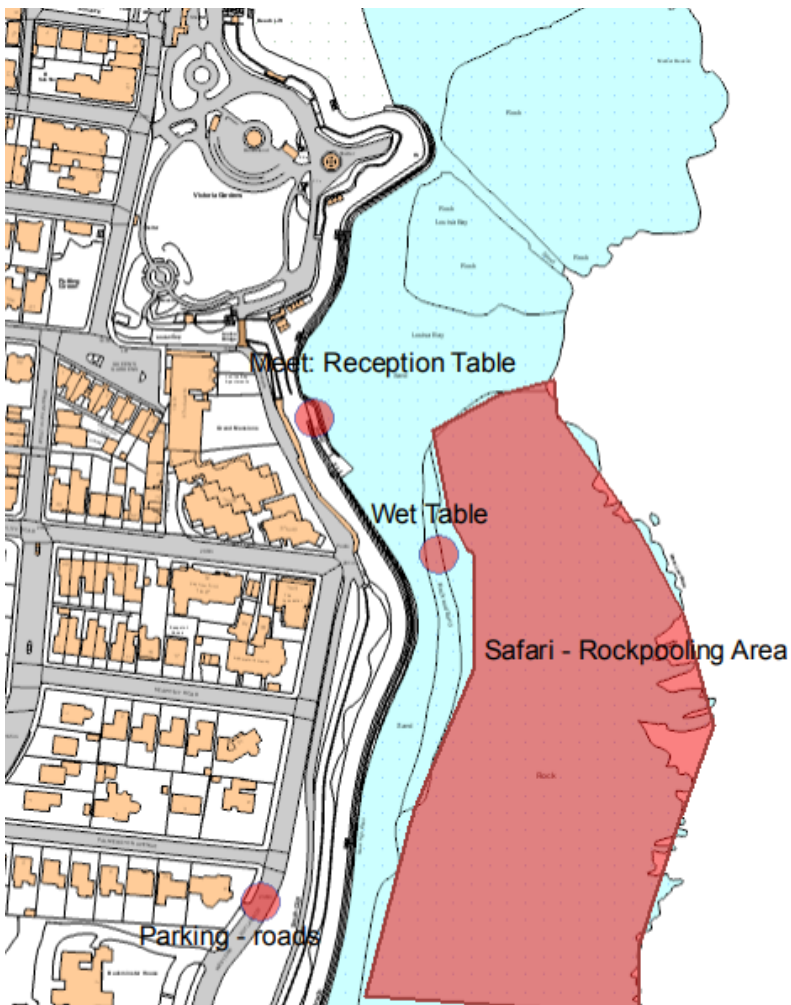


© Crown copyright and database rights Ordnance Survey 100018261 (Online advice on parking issues - to recommend Palm Bay Avenue)



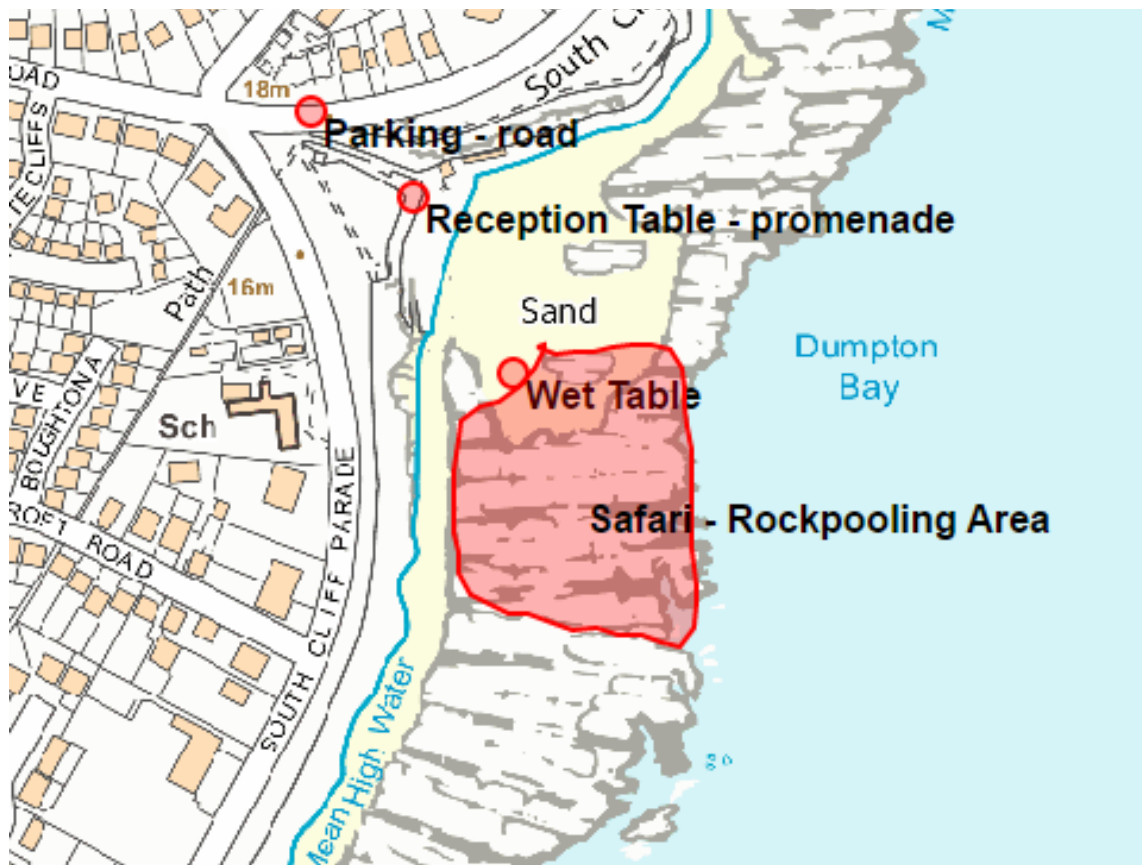
- 
- The map shows the Stone Bay area. A blue line represents the promenade, with a red dot marking the 'Reception Table - promenade'. A red shaded area is labeled 'Wet Table' and 'Safari - Rockpooling Area'. A red dot is also marked on the promenade near the 'Sch' (school) building. The map includes labels for 'Stone Bay', 'PARK ROAD', 'STONE ROAD', 'CASTLE AVENUE', 'S AVENUE', 'W 33 CT', 'E 101 CT', 'EASTERN', 'Sand', and '19m' and '18m' distances. The 'Sch' building is located near the school. The 'Reception Table' is located on the promenade. The 'Wet Table' and 'Safari - Rockpooling Area' are located near the beach.

- Wed **9 Aug, 11.30am - Louisa Bay**, Broadstairs (CT10 1QE)



© Crown copyright and database rights Ordnance Survey 100018261

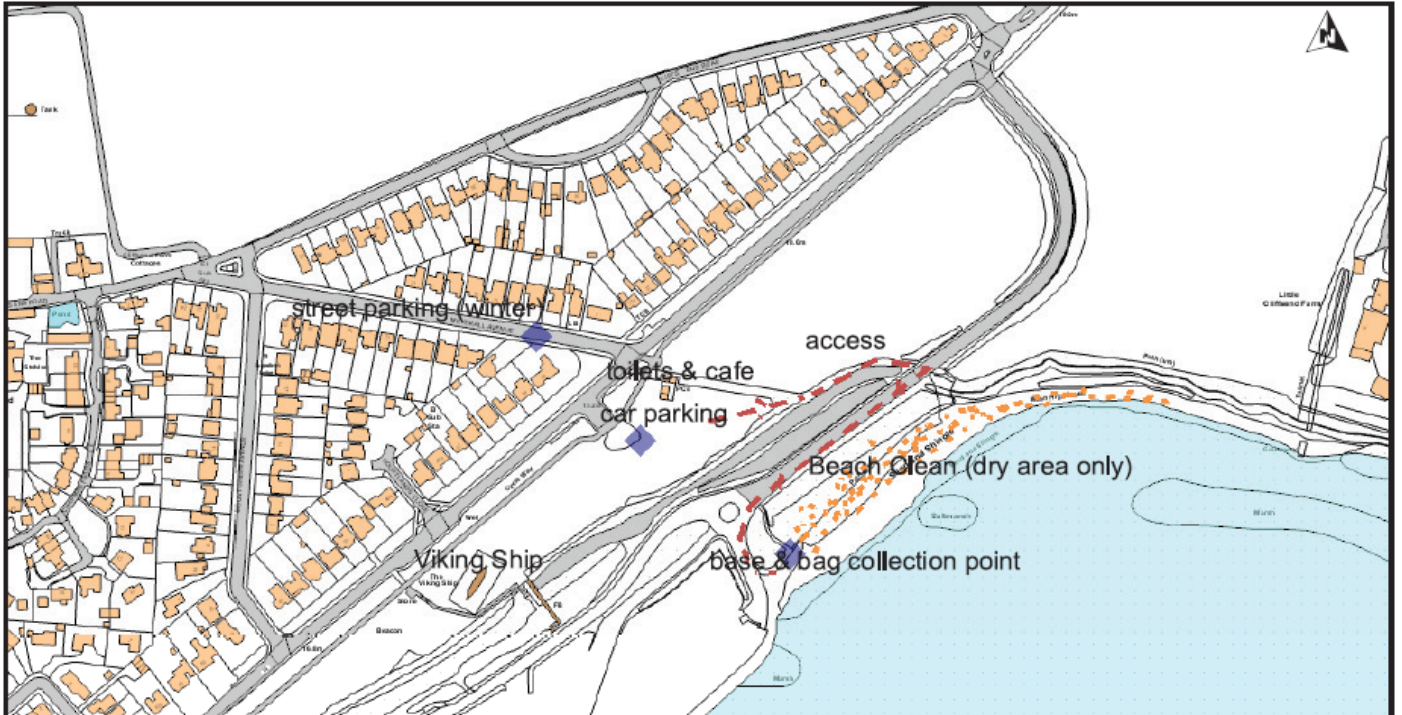
- **Thur 10 Aug, 12:30pm - Dumpton Gap, Broadstairs (CT10 1TA)**



© Crown copyright and database rights Ordnance Survey 100018261

# Great British Beach Cleans 2023

- **Sat. 16 September, 10am (2hrs) – Pegwell Bay, Cliffsend (CT12 5HY)**

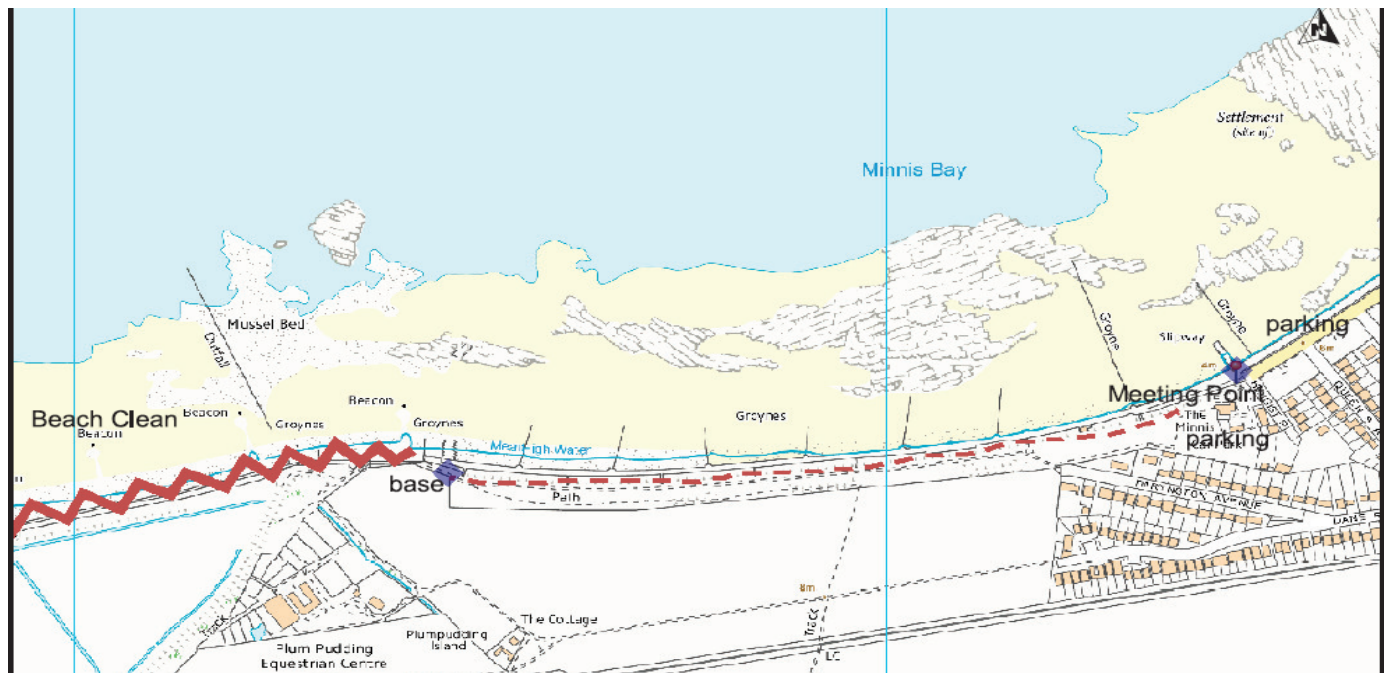


© Crown copyright and database rights Ordnance Survey 100018261

### All Beachwatch Beach Cleans (2hrs) at Pegwell Bay 2023:

- **Fri 31 March, 10.30am - Cliffsend** = Spring Clean
- **Fri 16 June, 2pm - Cliffsend**
- **Sat 16 Sept, 10am - Cliffsend** = GBBC
- **Fri 1 Dec, 10am - Cliffsend**

- **Sat. 17 September, 2.30pm (2hrs) – Plum Pudding, Birchington (2 hours)**



© Crown copyright and database rights Ordnance Survey 100018261 Note: TDC leased land ends at the main groyne at western end of Minnis Bay; & then is private beaches managed as sea defences by the Environment Agency; Car park/toilet at Minnis Bay with more roadside parking available.